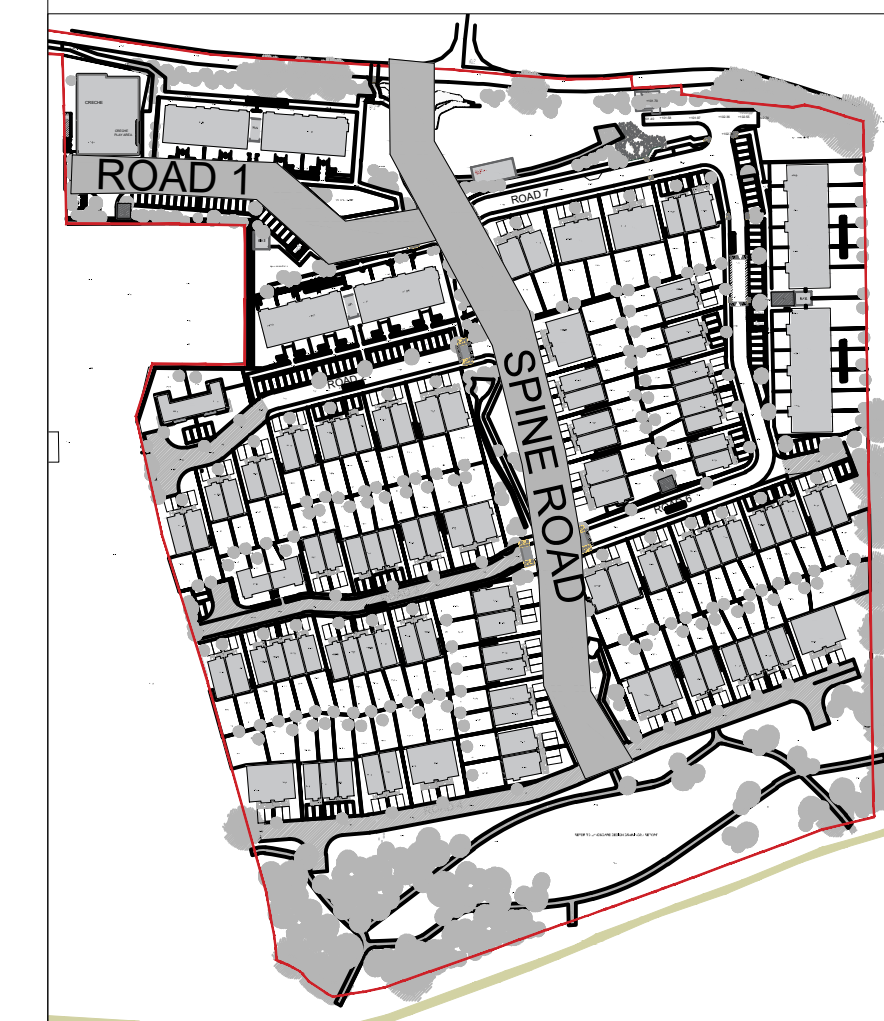


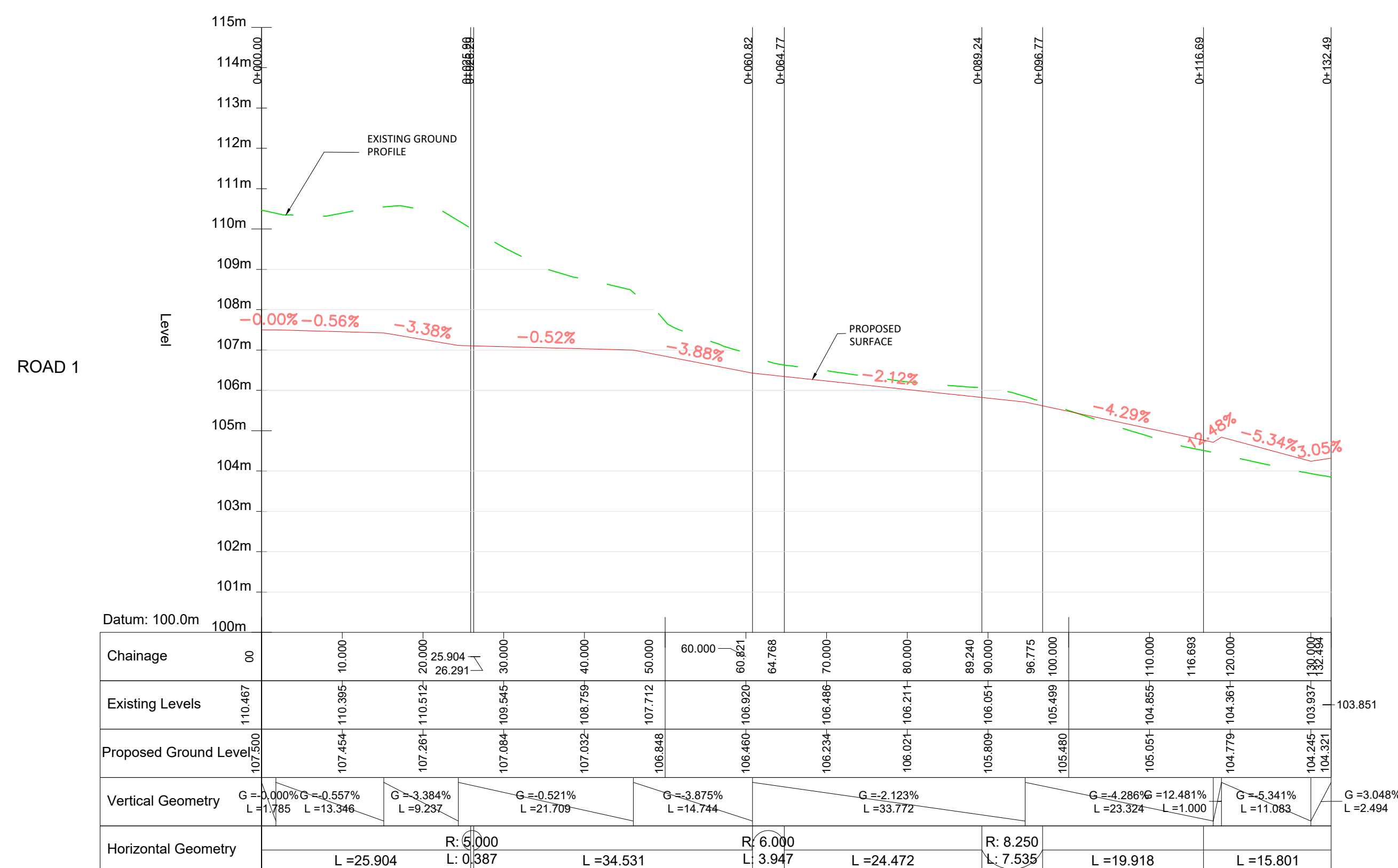
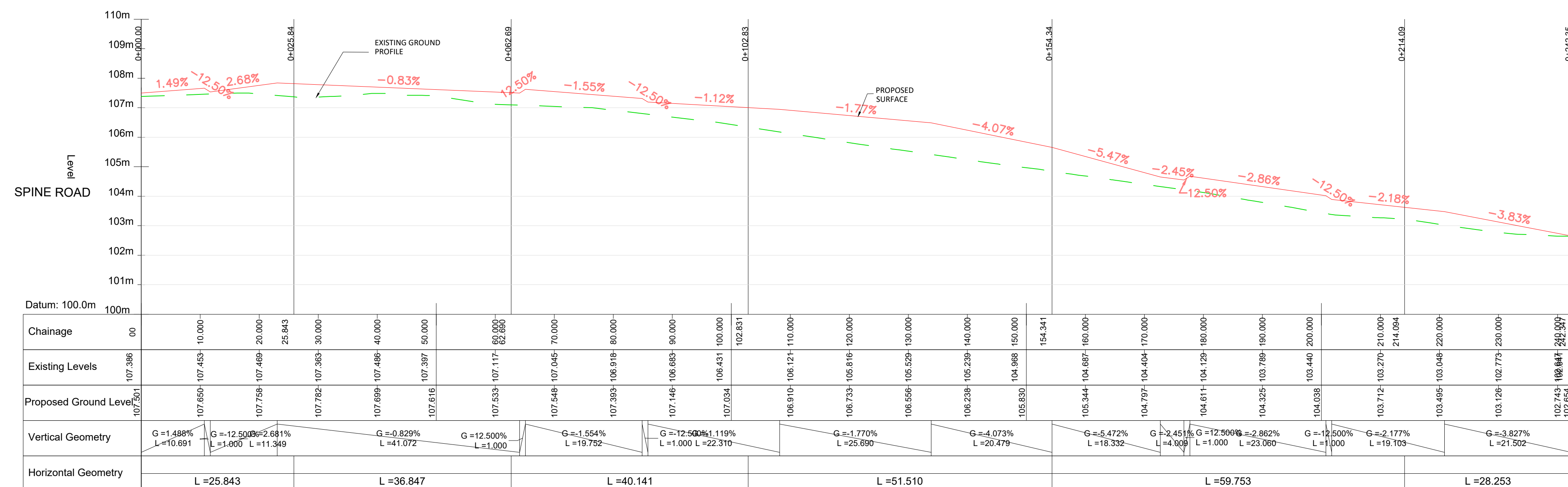
NOTES

1. THIS DRAWING IS TO BE READ IN CONJUNCTION WITH ALL ENGINEERS & ARCHITECTS' DRAWINGS FIGURED DIMENSIONS ONLY (NOT SCALING) TO BE USED. WHERE A CONFLICT OF INFORMATION EXISTS OR IF IN ANY DOUBT - 'ASK'.
2. CONSULTANTS TO BE INFORMED IMMEDIATELY OF ANY DISCREPANCIES BEFORE WORK PROCEEDS.



KEY PLAN

SCALE @ A1: NTS
SCALE @ A3: NTS



ROADS LONGSECTIONS

SCALE @ A1: 1:500
SCALE @ A3: 1:1000

PL2	05.03.21	ISSUED FOR PLANNING	NMM	TMH	JC
PL1	09.10.20	ISSUED FOR AUDIT	NMM	TMH	JC
ISSUE	DATE	DESCRIPTION	DRN	P.F.	P.D.

PLANNING

BM Dublin Office:
Sandwith House, 52-54 Lower Sandwith Street, Dublin 2, Ireland.
Tel: (01) 677 3200 Fax: (01) 677 3164
London Office:
12 Mill Street, London SE1 2AY, United Kingdom
Tel: (0044) 084 5413 2722
Consulting Engineers, Civil, Structural, Project Management. E-mail: bmce@bmce.ie Web: www.bmce.ie



CLIENT
CAIRN HOMES PROPERTIES LTD.

PROJECT TITLE
CAIRN COOKSTOWN ROAD ENNISKERRY

BM PROJECT No.
18.243

MODEL REFERENCE
18243-BMD-00-ZZ-M3-C-1101

MODEL REV
P1

SUITABILITY
S0

DRAWING TITLE
ROADS LONGSECTIONS SHEET 1 OF 3

DRAWING No.
18243-BMD-00-ZZ-DR-C-1101

ISSUE
PL2